

Calibration Report: Pyranometer CM21-041282

World Meteorological Organization number 78003

(For the Baseline Radiation Network)

Fred M. Denn and Bryan E. Fabbri.
Science Systems & Applications, Inc., Hampton, Virginia.
Document date 2024 March 20.

Calibration date: 2024-03-20.

Next calibration: 2026-03-20.

Reference standard: AHF-31041, minimum irradiance 700W/m**2

The method here is described in “ISO 9846 Solar energy – Calibration of a pyranometer using a pyr heliometer, First edition 1993-12-01”. The shade and unshade intervals have been extended to get several measurements on each cycle.

The calibration coefficients and their associated uncertainties (U95%) have been determined for a pyranometer. The pyranometer was mounted with the connector at an azimuth of approximately 195° with respect to the tracker, sun direction being azimuth = 0.0°. Data were collected during March of 2024, details are below. Only data between solar zenith angles of 40° and 50° were used. The calibration is traceable Through the Golden Colorado National Renewable Energy Laboratory’s (NREL) September 2023 National Pyrheliometer Comparison (NPC) to the World Radiation Reference Maintained at the Physikalisch-Meteorologisches Observatorium Davos / World Radiation Center. The NREL cavity reference group attended the International Pyrheliometer Comparison held in Davos during September and October of 2021.

The sensitivity factors and their associated uncertainties (95%) are as follows:

Sensor	S ($\mu\text{V}/(\text{W}/\text{m}^2) \pm \text{U95\%}$)	Method
CM21-041282	11.092 \pm 0.61%	shade/unshade
WMO number 78003		

Application

$$I = (\mu\text{V output})/S \pm \text{sqrt}(2)*\text{U95\%}$$

Where: I = the irradiance measured by the pyranometer

($\mu\text{V output}$) = microvolt output of the pyranometer

S = calibration coefficient of the pyranometer

U95% = the 95 % confidence level

A brief description of the calibration process, some supporting plots, and a list of past calibration values are presented below.

CALIBRATION LOCATION

NASA Langley Hampton VA.

Latitude = 37.1038 deg., Longitude = -76.3872 deg., Elevation = 6 meters.

CALIBRATING PERSON(S)

Fred Denn, Bryan Fabbri

TRACEABILITY

The reference standard was Eppley Laboratories Inc., absolute cavity radiometer AHF31041, with its associated, Campbell 1000x based, data acquisition system. The cavity calibration is traceable first to the cavity working group at the National Renewable Energy Laboratory (NREL) in Golden Colorado,

And through the NREL group to the World Radiation Reference (WRR), located at the Physikalisch-Meteorologisches Observatorium, in Davos Switzerland. The NREL working group attended the 2021 International Pyrheliometer Intercomparison (IPC). Cavity AHF31041 participated National Pyrheliometer Comparisons (NPC)s at NREL in September and October 2022 and 2023.

HARDWARE CONFIGURATION

The pyranometer was mounted on a Kipp Zonen tracker with the standard shading mechanism. The nut on the little bolt near the base of the tracker that holds the flat rod that that holds the shading mechanism is removed. The flat bar is removed from the bolt and the shading ball mechanism is allowed to descend until it rests on the arm assemble to place the pyranometers in the unshaded (global) position. The flat bar is placed on the bolt to place the pyranometers in the shaded configuration. Pyranometers are placed in the global position for approximately five minutes, and it the shaded position for about five minutes.

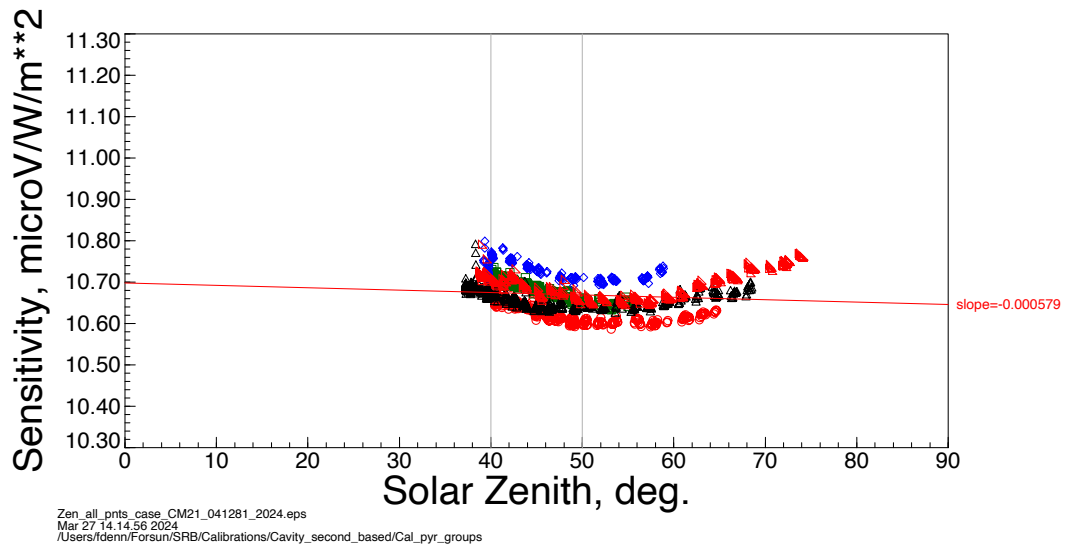
DATA DAYS

Data were collected on the days listed below. Test pyrheliometer data are calibrated against cavity pyrheliometer data taken each second during runs of approximately twenty minutes generally starting on the hour and half hour.

<u>Date</u>	<u>hour range, UCT</u>
2024-03-11	15.0 – 21.0
2024-03-12	14.5 – 19.5
2024-03-14	14.0 – 17.2
2024-03-19	14.0 – 21.5
2024-03-20	12.5 – 16.5

Pyranometer Calibration Plot

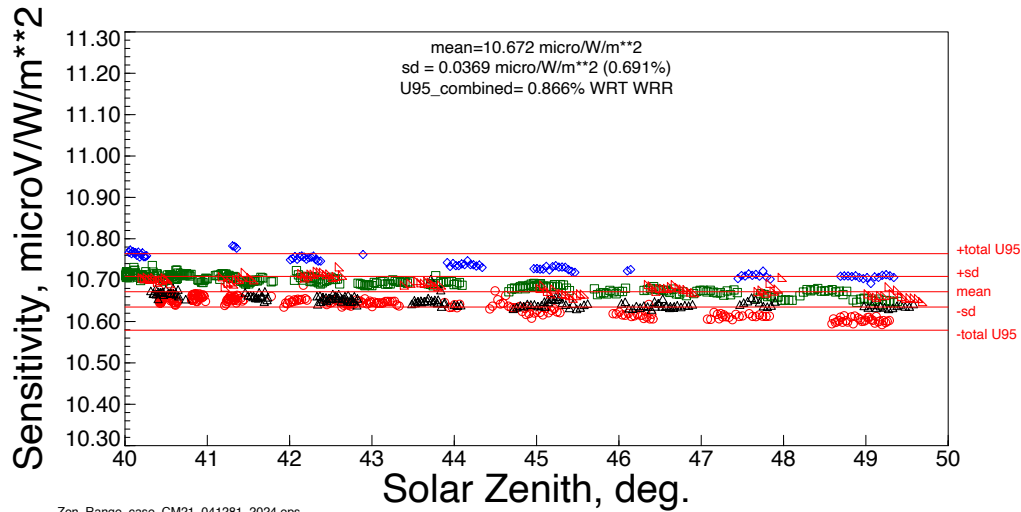
- /Users/fdenn/Forsun/SRB/Calibrations/Cavity_second_based/Cal_pyr/groups_2024-03-11_CM21_041281.lrc.dat
- /Users/fdenn/Forsun/SRB/Calibrations/Cavity_second_based/Cal_pyr/groups_2024-03-12_CM21_041281.lrc.dat
- ◇ /Users/fdenn/Forsun/SRB/Calibrations/Cavity_second_based/Cal_pyr/groups_2024-03-14_CM21_041281.lrc.dat
- △ /Users/fdenn/Forsun/SRB/Calibrations/Cavity_second_based/Cal_pyr/groups_2024-03-19_CM21_041281.lrc.dat
- ▽ /Users/fdenn/Forsun/SRB/Calibrations/Cavity_second_based/Cal_pyr/groups_2024-03-20_CM21_041281.lrc.dat



Calibration coefficients for, all zenith angles, several days. This displays the solar zenith angle dependence of the calibration values.

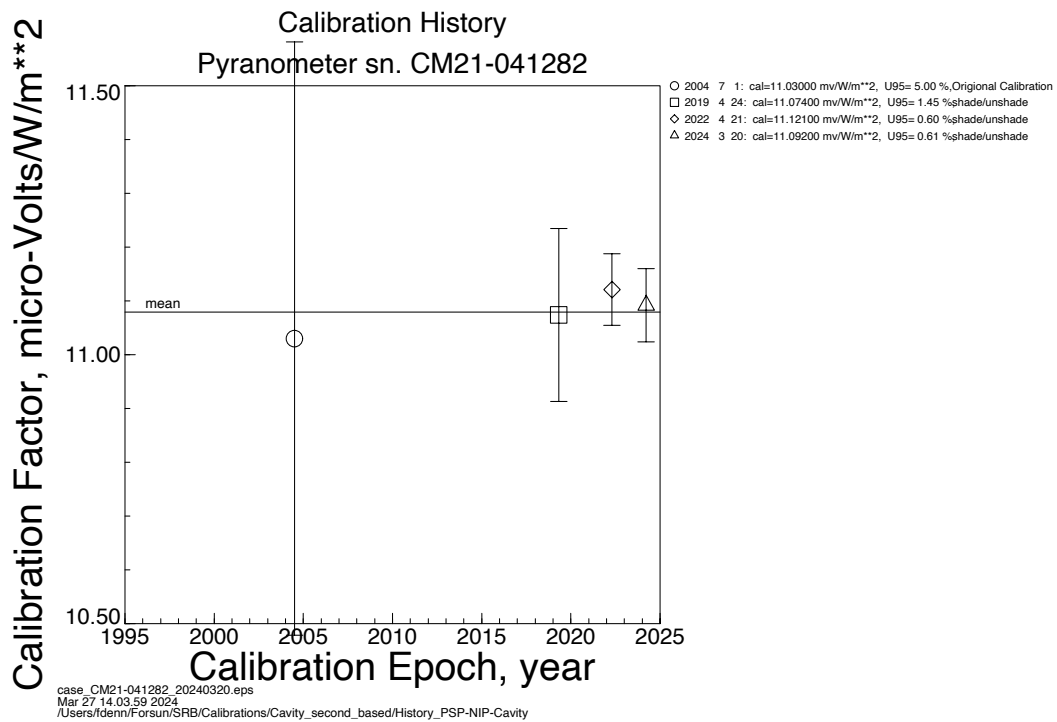
Pyranometer Calibration Plot

○ /Users/fdenn/Forsun/SRB/Calibrations/Cavity_second_based/Cal_pyr/groups_2024-03-11_CM21_041281.lrc.dat
□ /Users/fdenn/Forsun/SRB/Calibrations/Cavity_second_based/Cal_pyr/groups_2024-03-12_CM21_041281.lrc.dat
◇ /Users/fdenn/Forsun/SRB/Calibrations/Cavity_second_based/Cal_pyr/groups_2024-03-14_CM21_041281.lrc.dat
△ /Users/fdenn/Forsun/SRB/Calibrations/Cavity_second_based/Cal_pyr/groups_2024-03-19_CM21_041281.lrc.dat
▽ /Users/fdenn/Forsun/SRB/Calibrations/Cavity_second_based/Cal_pyr/groups_2024-03-20_CM21_041281.lrc.dat



Zen_Range_case_CM21_041281_2024.eps
Mar 27 14:14:56 2024
/Users/fdenn/Forsun/SRB/Calibrations/Cavity_second_based/Cal_pyr_groups

Calibration coefficients for several days. Each symbol represents an individual calibration value. The mean of these values will be taken to be the final calibration value. The overall U95 uncertainty is also displayed here. Data is limited to solar zenith angles 40° through 50°.



Calibration history for pyranometer CM21-041282. The solid horizontal line represents the mean value. The symbols and their error bars represent the mean and U95 of each calibration event. The column on the right presents numerical values for each calibration event and a brief description of the calibration method used.

CALIBRATION HISTORIES

(doy = day of year)

Pyranometer: Kipp and Zonen CM22-041282

date	S ($\mu\text{V}/\text{W}/\text{m}^2$)	U95 (%)	calibration type
2022-04-24	11.092	0.61	shade/unshade
2022-04-24	11.121	0.60	shade/unshade
2019-04-24	11.074	1.45	relative to CM22-040100
2004-07-01	11.03	5.00	manufacturers original



Photo of a pyranometer mounted on a sun tracker. Note connector position.

A Very Brief Description of the Calibration Process.

- 1) Pyranometers are to be mounted horizontally, while pyrhemometers are to be mounted on the tracker pointing at the sun.
- 2) Deploy the Cavity Radiometer, select the 4 second data collection parameter file. Start the cavity calibration process.
- 3) Modify the field radiometer program, so that a file of second data is produced in addition to the minute resolution data file.
- 4) Prepare the tracker hardware to operate in manual shade/unshade mode. Either in manual mode or with the automatic pneumatic cylinder.
- 5) Start the cavity system, first calibrating the cavity, then collecting data for about 20 minutes before doing a recalibration. Repeat the calibration/measure process for the entire calibration period.
- 6) Collect pyranometer data in the unshaded configuration for about 5 minutes, and in the shaded configuration for about 5.0 minutes.
- 7) Continue this process while sky conditions permit, and cavity irradiance is greater than 700 Watts/meter**2.
- 8) Transfer the cavity and pyranometer data to the data processing computer.
- 9) Remove unstable (greater than 1 w/m**2 variation over 3 seconds) in the cavity data file. This depends on which cavity control system is used.
- 10) Run a splitter program on the field radiometer file to generate a separate file for the shaded and unshaded periods for each instrument.
- 11) Run a plotting program on each data file so the data can be reviewed for: cloud events; bad shading; errors in the splitting routine; etc. Remove bad data records.
- 12) Run calibration programs to determine the calibration coefficient for each instrument.
- 13) Combine several days of calibration data to get a final calibration coefficient.
- 14) Produce a calibration document, such as this one, for each instrument. To be considered valid, a calibration must be documented and traceable to recognized standards, in this case the World Radiation Reference (WRR) in Davos Switzerland.