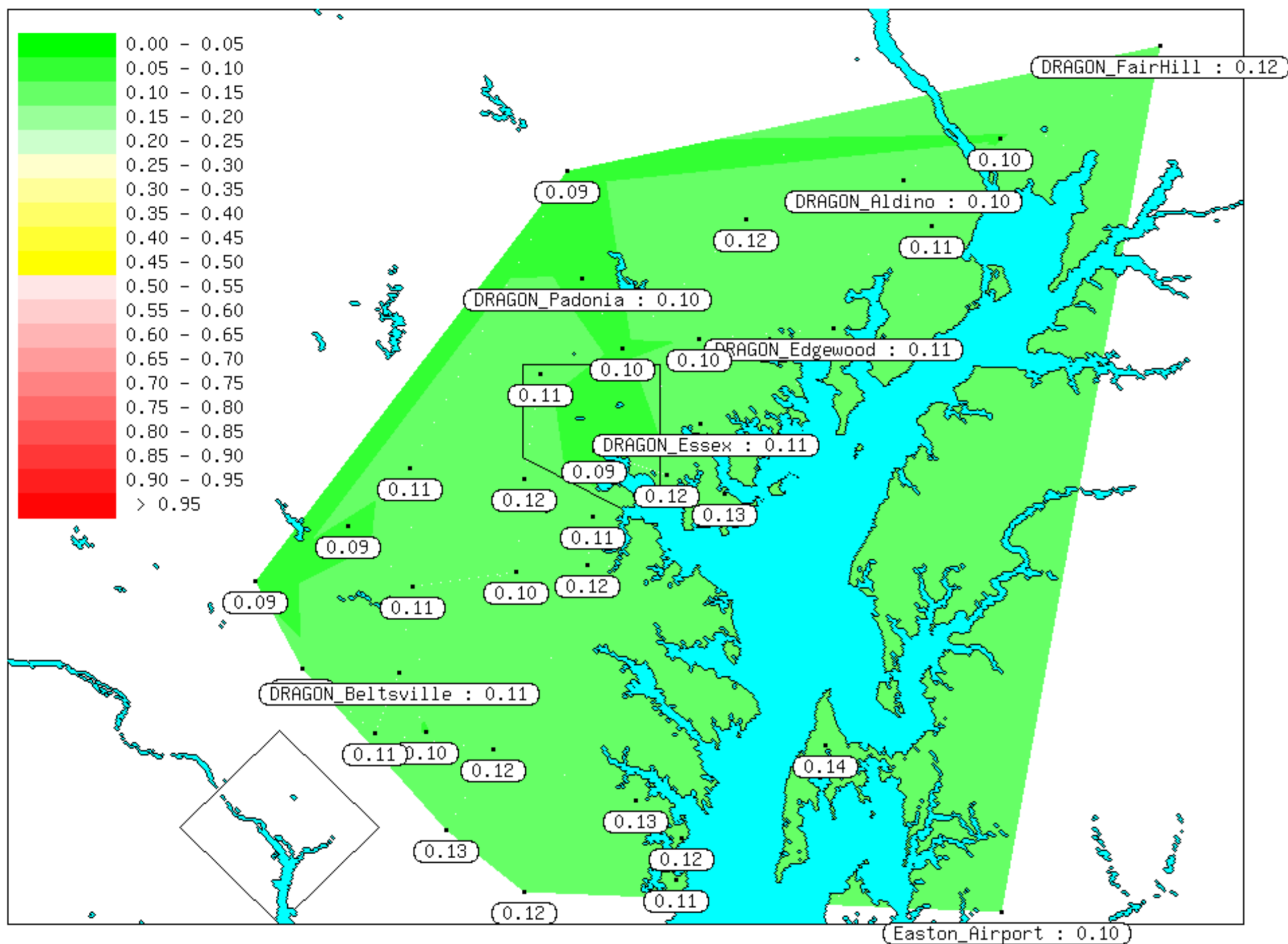


(N 39.7400, W 77.4000)

(N 39.7400, W 75.7500)

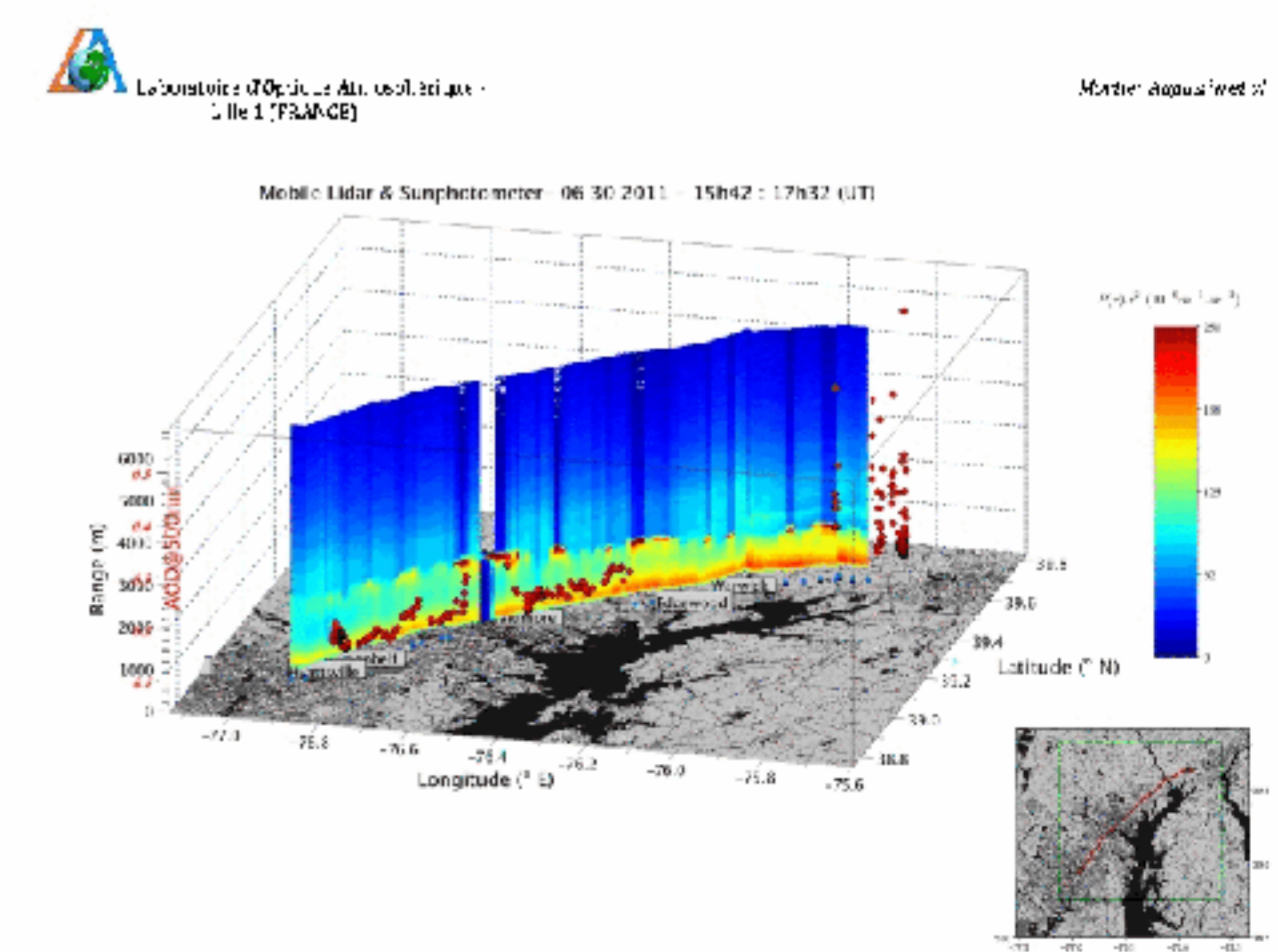
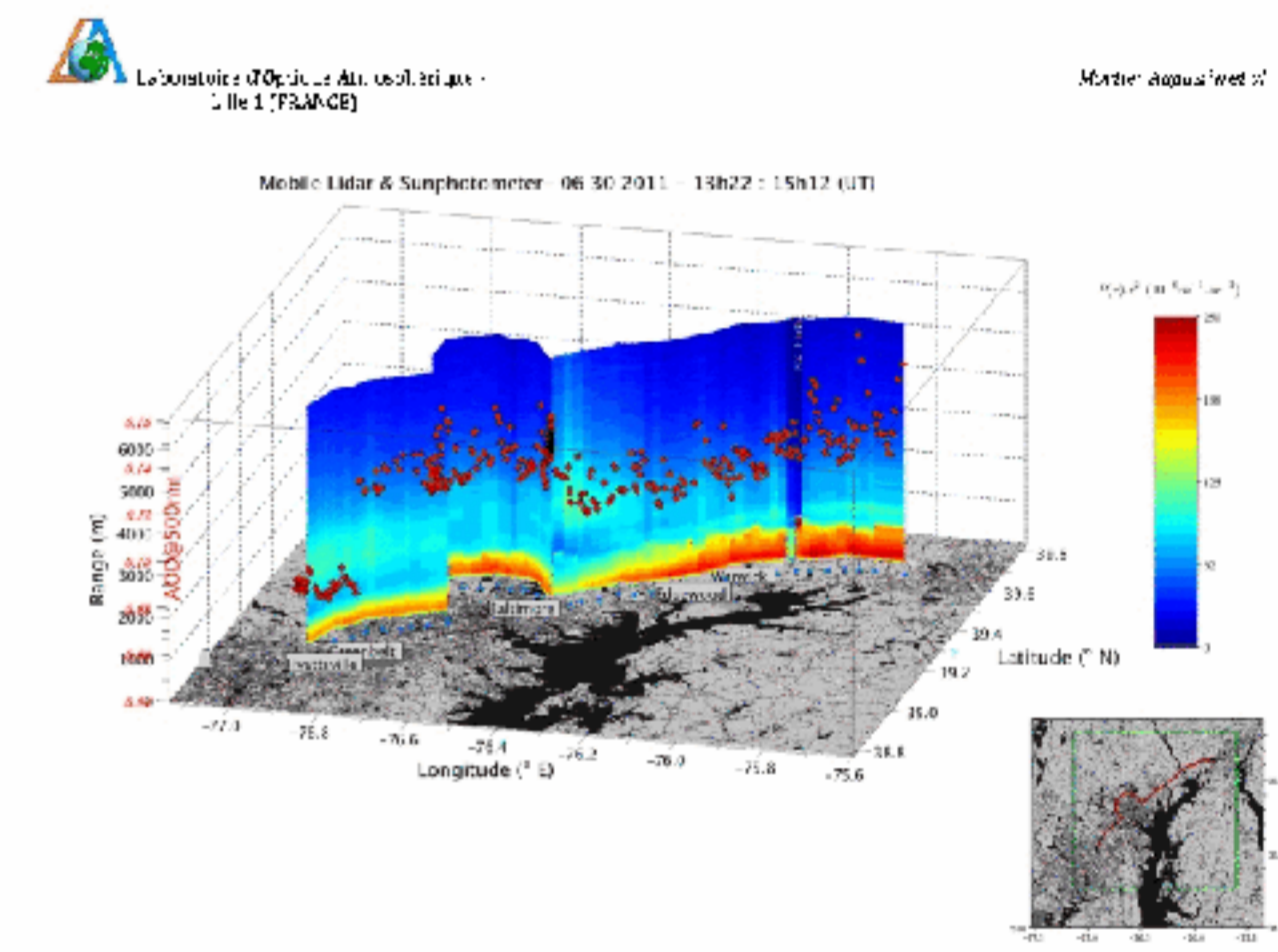
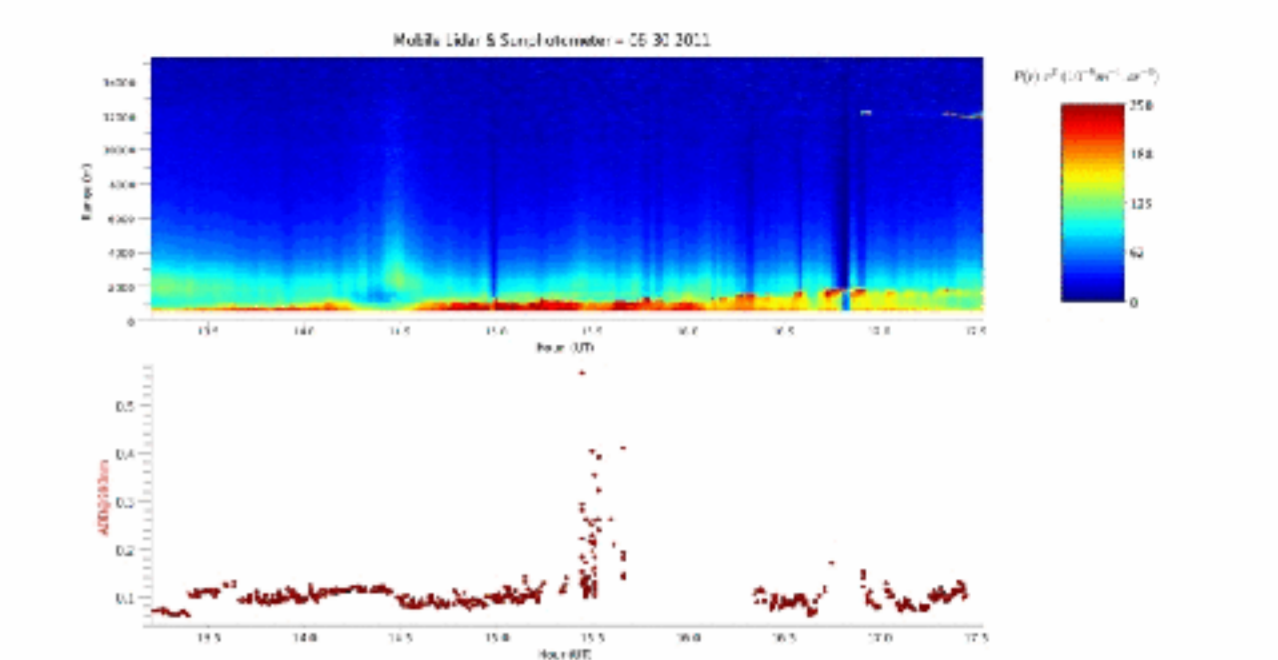


(N 38.7950, W 77.4000)

(N 38.7950, W 75.7500)

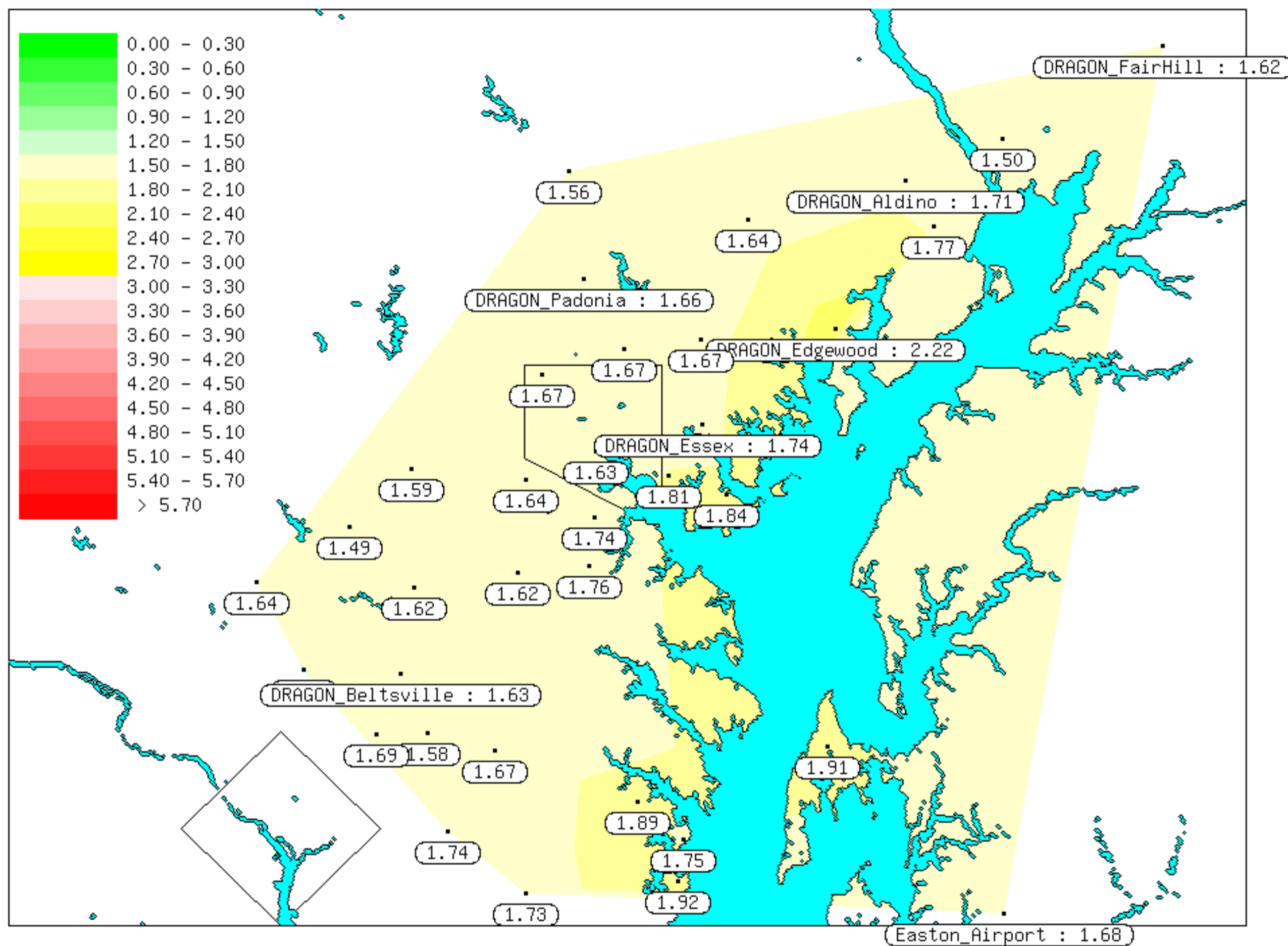
Profile Sites:

Site	Aot(500)	SDA(fine)	Water Vapor	Angstrom	SSA(440)	Reff
DRAGON_FairHill	0.12	0.11	1.6	1.81	N/A	0.164
DRAGON_Aldino	0.10	0.09	1.7	1.50	N/A	0.180
DRAGON_Edgewood	0.11	0.07	2.2	1.41	N/A	0.154
DRAGON_Padonia	0.10	0.09	1.7	1.70	N/A	0.151
DRAGON_Essex	0.11	0.10	1.7	1.72	N/A	0.154
DRAGON_Beltsville	0.11	0.10	1.6	1.77	N/A	N/A
Easton_Airport	0.10	0.10	1.7	1.69	N/A	0.153
DRAGON_WileyFord	0.11	0.09	1.6	1.88	N/A	0.134



(N 39.7400, W 77.4000)

(N 39.7400, W 75.7500)



(N 38.7950, W 77.4000)

(N 38.7950, W 75.7500)

Profile Sites:

Site	Aot(500)	SDA(fine)	Water Vapor	Angstrom	SSA(440)	Reff
DRAGON_FairHill	0.12	0.11	1.6	1.81	N/A	0.164
DRAGON_Aldino	0.10	0.09	1.7	1.50	N/A	0.180
DRAGON_Edgewood	0.11	0.07	2.2	1.41	N/A	0.154
DRAGON_Padonia	0.10	0.09	1.7	1.70	N/A	0.151
DRAGON_Essex	0.11	0.10	1.7	1.72	N/A	0.154
DRAGON_Beltsville	0.11	0.10	1.6	1.77	N/A	N/A
Easton_Airport	0.10	0.10	1.7	1.69	N/A	0.153
DRAGON_WileyFord	0.11	0.09	1.6	1.88	N/A	0.134