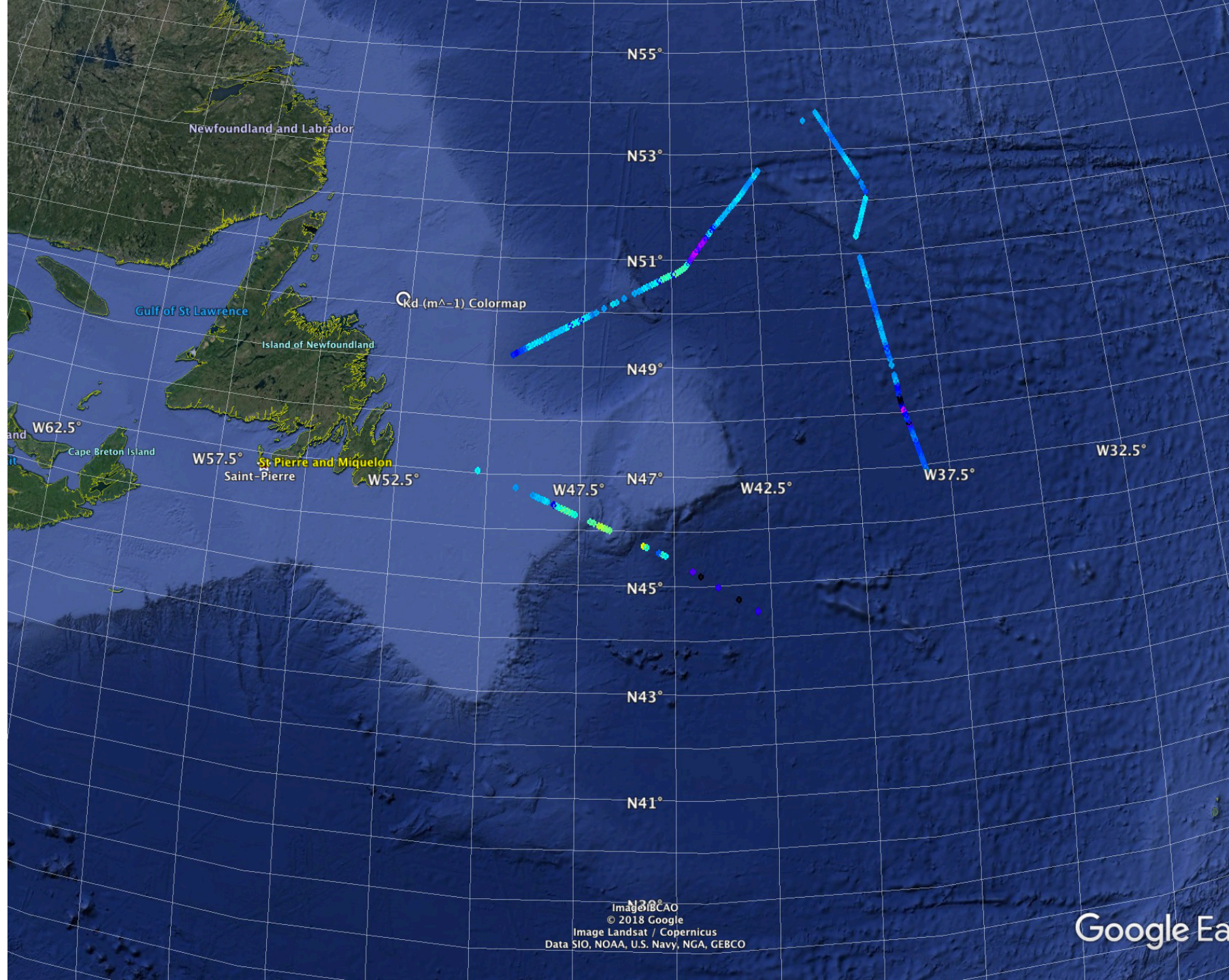










NAAMES 2017

HSRL-1 Images

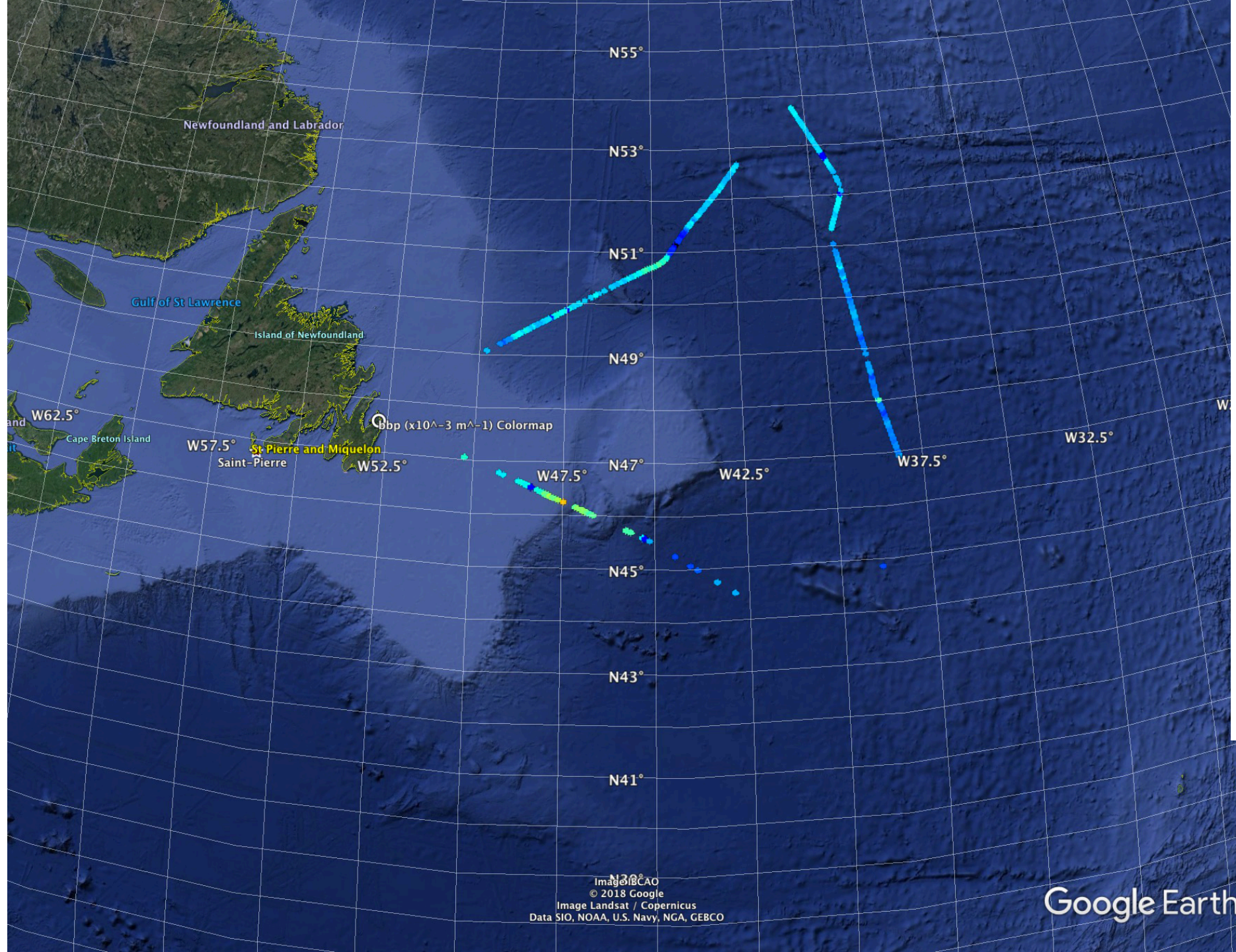

8/31/2017

Kd (m⁻¹) Colormap

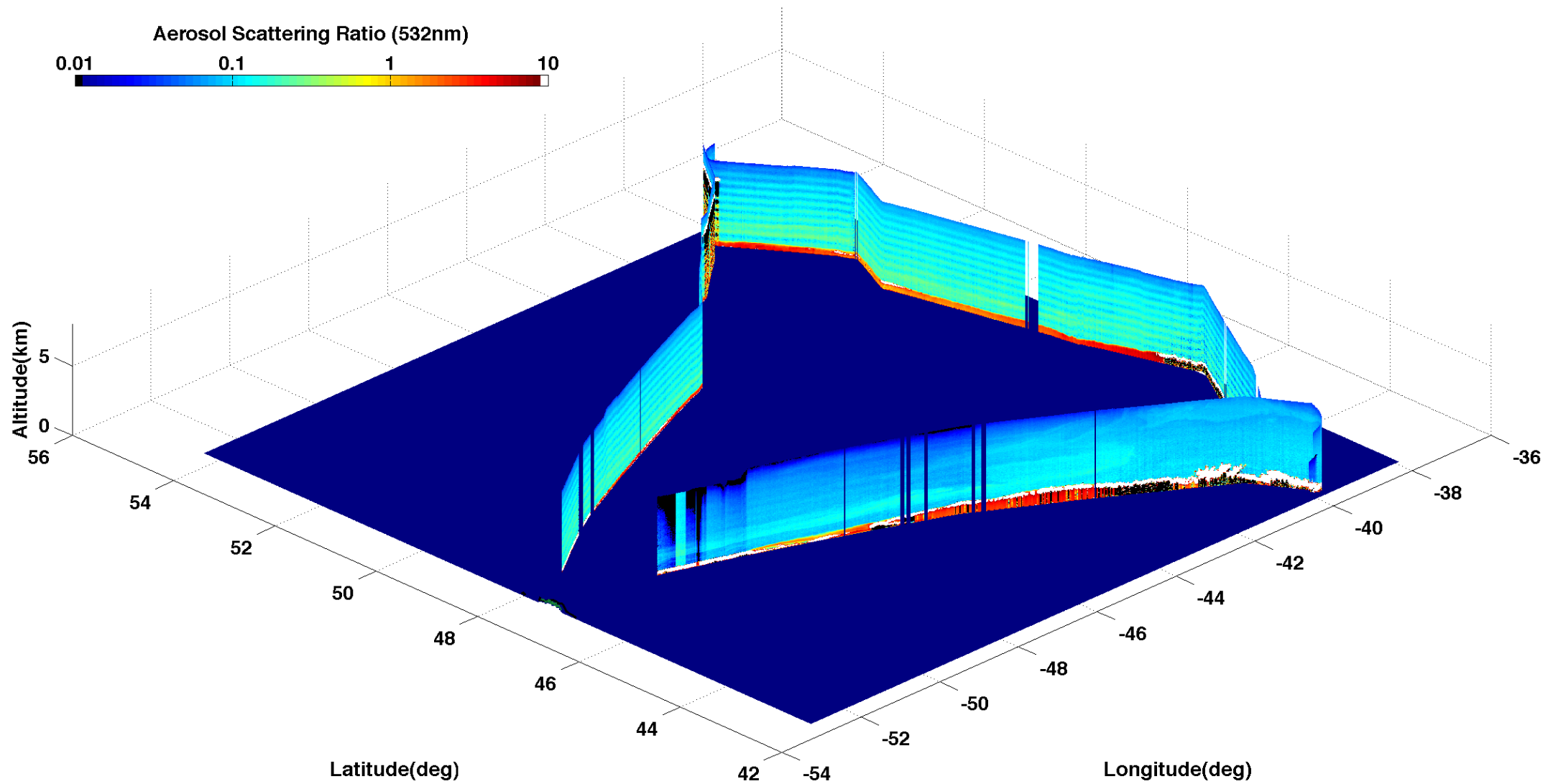


	>= 0.12
	0.11375 to 0.12
	0.1075 to 0.11375
	0.10125 to 0.1075
	0.095 to 0.10125
	0.08875 to 0.095
	0.0825 to 0.08875
	0.07 to 0.07625
	0.06375 to 0.07
	0.0575 to 0.06375
	0.05125 to 0.0575
	0.045 to 0.05125
	0.03875 to 0.045
	0.0325 to 0.03875
	0.02625 to 0.0325
	0.02 to 0.02625

bbp (x10⁻³ m⁻¹) Colormap



Depth:
10 m



NASA Langley HSRL 2

